

Visit us at [abca.ca](https://www.abca.ca) for full details:

<https://www.abca.ca/conservationareas/lucan/>

Have a Safe Visit

CAUTION: These are recreational nature trails for hiking. Surfaces may be slippery or uneven.

- Wear appropriate clothing, footwear and equipment for your trail activity.
- Be careful near the water.
- Watch for Poison Ivy and ticks.

Open sunrise to sunset daily

Rules

These rules protect you and others. They are enforced by *Conservation Authorities Act* and *Trespass to Property Act*.

- Motorized vehicles, bicycles, horses, hunting, alcohol use, drone use, fires and camping are **not** permitted.
- Keep dogs on a leash and under control always and clean up after dog.
- Do not remove or damage plants, trees, wildlife, signs or structures.
- Stay on the trails and respect neighbouring landowners.
- Fishing is permitted following all applicable provincial laws.
- Do not litter. Put waste in provided container or take it home with you.
- Smoking permitted following all applicable Provincial laws.

About the Park

- The former Ausable River Conservation Authority purchased the 3.2 hectares (8 acres) of land that is now the Lucan Conservation Area, in 1961, to protect the Little Ausable River and provide an area for passive recreation including hiking and fishing.
- Enjoy the spring wildflowers, tall trees, and beautiful autumn colours.
- The single-track dirt trail takes about 20 minutes to complete and has something new every season.
- Find out more about this watershed at [abca.ca](https://www.abca.ca) with the *Watershed Report Card*.



Contact us:

Ausable Bayfield
Conservation Authority (ABCA)
71108 Morrison Line,
RR3 Exeter, Ontario, Canada • N0M 1S5
Phone 519-235-2610
or toll-free 1-888-286-2610
[abca.ca](https://www.abca.ca) • info@abca.ca

*Please report incidents and vandalism to
Ausable Bayfield Conservation Authority.*

Lucan Conservation Area

5420 William Street,
Lucan, Ontario, Canada



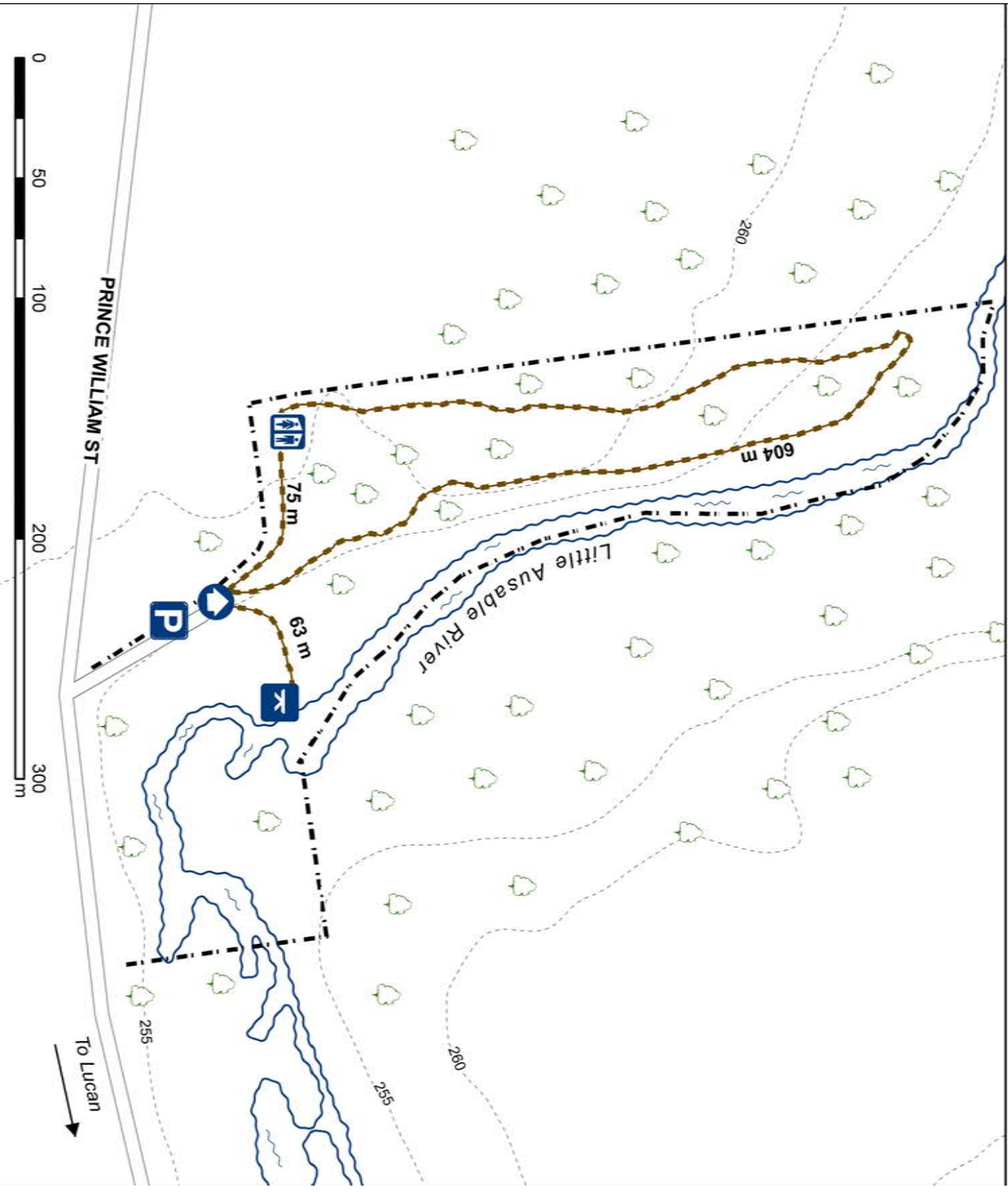
Recreational Trail Description






- **Distance:** About 1 km (0.6 mile)
- **Difficulty:** Easy. Gently rolling terrain.
- **Elevation gains:** 5 metres (16 feet)
- **Trail Width:** 1.25 metres (4 feet)
- **Trail Surface:** Packed earth; dirt.
- Trail and picnic area subject to flooding. Use caution and avoid trails if water covered.














Read the rest of this brochure, and visit our website at [abca.ca](https://www.abca.ca), to learn about permitted and prohibited activities; how your donation can help preserve natural areas; and the species here and how to protect them.

Lucan Conservation Area

5420 William Street, Lucan, Ontario
 Owned and operated by Ausable Bayfield Conservation Authority
 1-888-286-2610 www.abca.ca



-  Easy trail
 -  Recreational trail entrance
 -  Bench/picnic area
 -  Parking
 -  Privy
 -  ABCA property boundary
 -  5 m interval elevation contour
- Property is open to the public from sunrise to sunset

- | Permitted Activities | Prohibited Activities |
|---|--|
|  Hiking |  Bicycling |
|  Dogs on leash |  Campfires |
|  Photography |  Camping |
|  Birdwatching |  Horse-back riding |
|  Geocaching |  Hunting |
|  Fishing |  Motorized vehicles |
|  Snowshoeing | |