






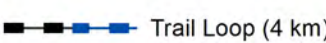
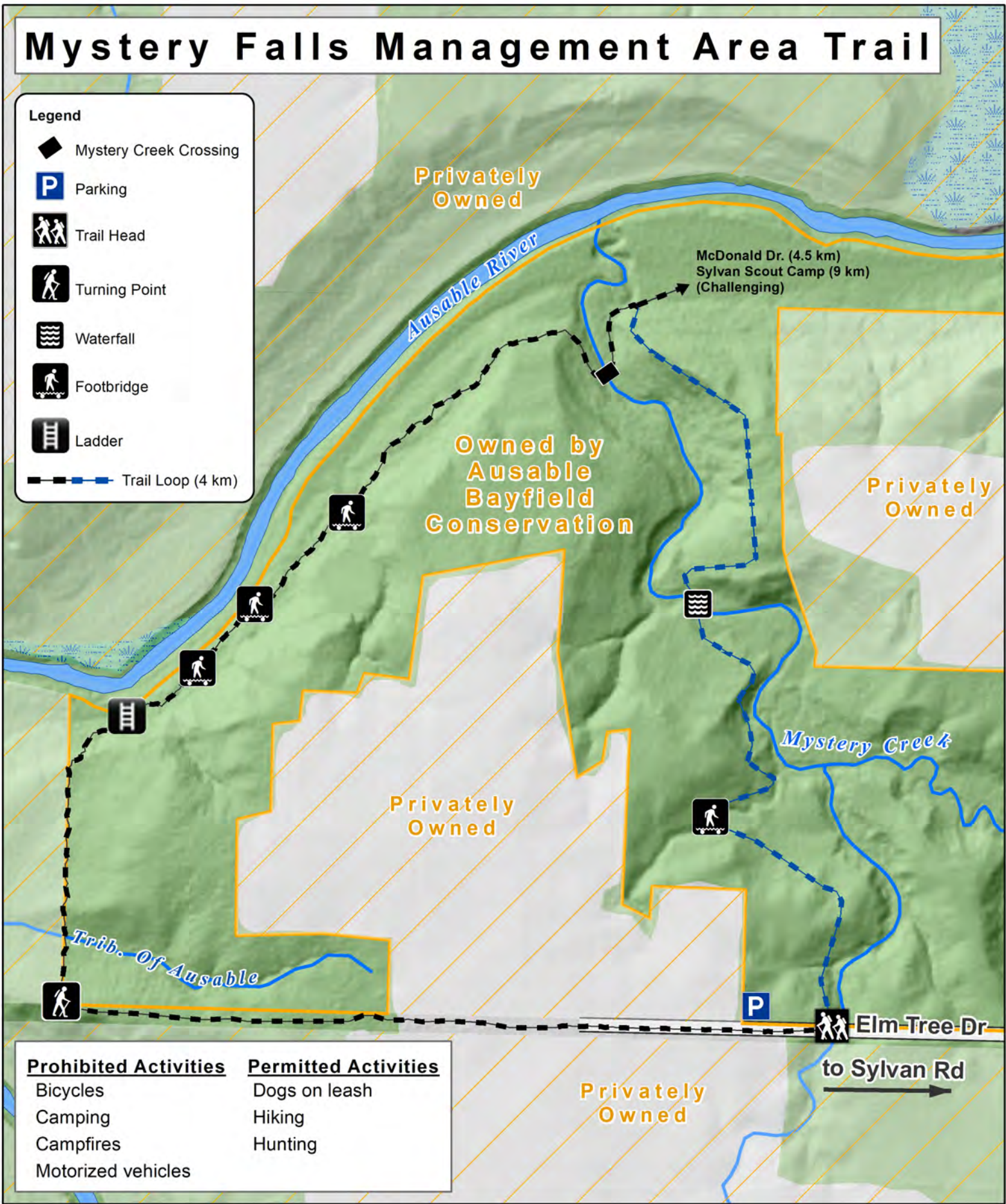


# Mystery Falls Management Area Trail

## Legend

-  Mystery Creek Crossing
-  Parking
-  Trail Head
-  Turning Point
-  Waterfall
-  Footbridge
-  Ladder
-  Trail Loop (4 km)




### Prohibited Activities

- Bicycles
- Camping
- Campfires
- Motorized vehicles

### Permitted Activities

- Dogs on leash
- Hiking
- Hunting



Produced by ABCA GIS Services using data under license with the Ontario Ministry of Natural Resource and member municipalities. This map has been compiled from various sources and is for information purposes only. The Ausable Bayfield Conservation Authority takes no responsibility for, nor guarantees, the accuracy of all the information contained within the map. Copyright

Map Document Path:  
Y:\Projects\_Mxds\Stewardship\Recreational  
Maps\Ausable River Trail\Mystery Falls.mxd