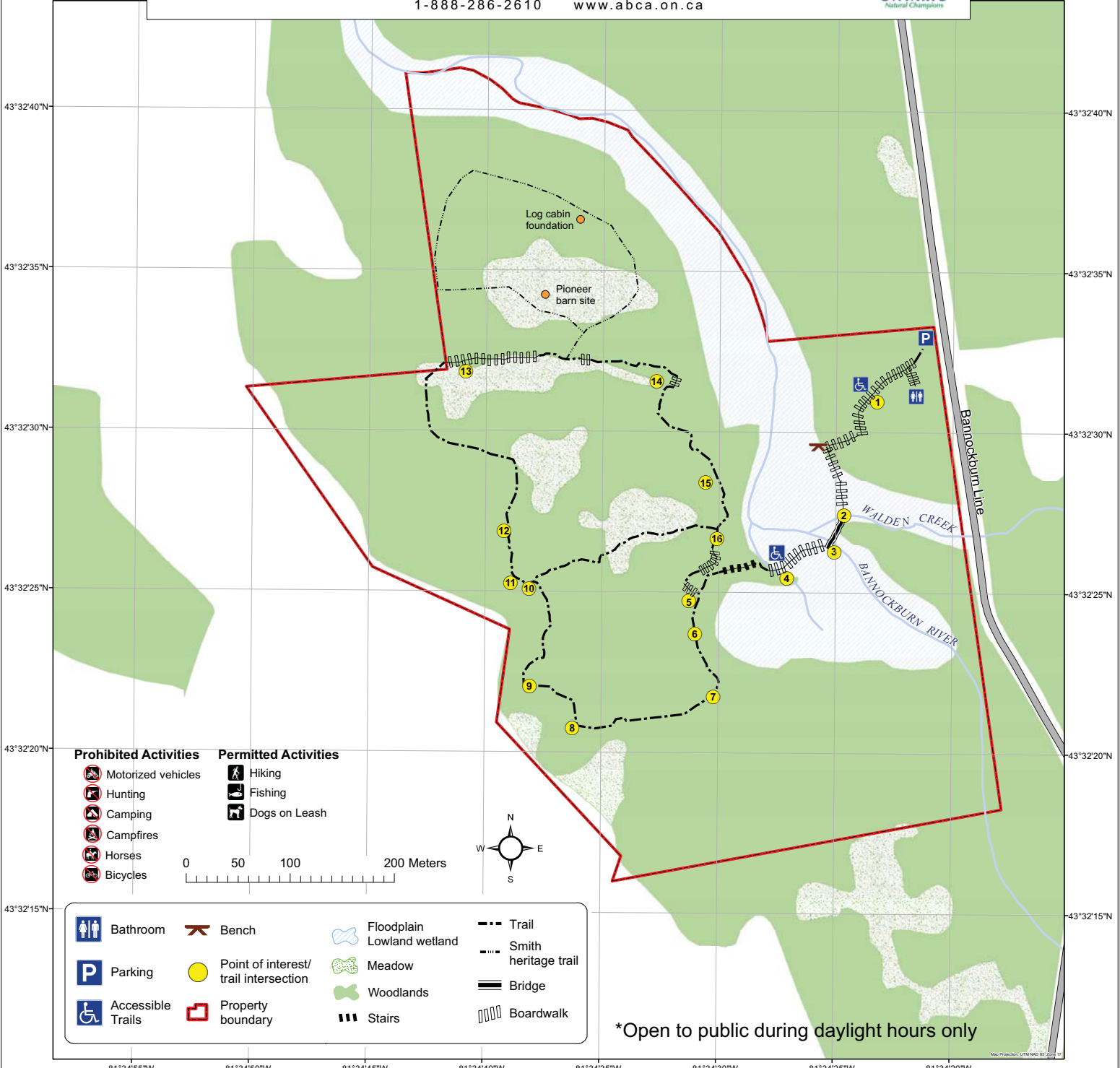




Bannockburn Conservation Area

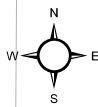
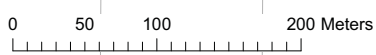
76249 BANNOCKBURN LINE

Ausable Bayfield Conservation Authority
1-888-286-2610 www.abca.on.ca



Prohibited Activities **Permitted Activities**

- | | |
|--------------------|---------------|
| Motorized vehicles | Hiking |
| Hunting | Fishing |
| Camping | Dogs on Leash |
| Campfires | |
| Horses | |
| Bicycles | |



- | | | | |
|----------------------|--|-----------------|-------------------------|
| Bathroom | Bench | Floodplain | Trail |
| Parking | Point of interest/
trail intersection | Lowland wetland | Smith
heritage trail |
| Accessible
Trails | Property
boundary | Meadow | Bridge |
| | Woodlands | Stairs | Boardwalk |

*Open to public during daylight hours only

81°34'55"W 81°34'50"W 81°34'45"W 81°34'40"W 81°34'35"W 81°34'30"W 81°34'25"W 81°34'20"W

Produced by ABCA GIS Services. This map has been compiled from various sources and is for information purposes only. The Ausable Bayfield Conservation Authority takes no responsibility for, nor guarantees, the accuracy of all the information contained within the map.